The Odisha Gazette

EXTRAORDINARY

PUBLISHED BY AUTHORITY

No. 1900 CUTTACK, WEDNESDAY, JULY 2, 2025/ASADHA 11, 1947

FOREST, ENVIRONMENT & CLIMATE CHANGE DEPARTMENT

NOTIFICATION

The 30th May 2025

S.R.O. No. 397/2025—Whereas Forest block Pujariput (A) PRF under Section 4 of the Odisha Forest Act, 1972, has been notified by Government of Odisha, Revenue Department Notification No. F.S. 381/79-4849/R, dated the 23rd January 1980 indicating an area of 263.20 Ac.in Gupteswar Forest Range of Jeypore Forest Division as per Annexure-I;

And whereas, the Government of Odisha in the Forest & Environment Department have notified a "Standard Operating Procedure (SOP) for Geo-referencing of Forest Block boundary through DGPS Survey" in the *Odisha Gazette* vide Notification No. 22572400112016-10F(Cons)77/2016-1409-F&E, dated the 4th July 2017, for preparation of such geo-referenced Forest maps in pursuance of the directives of Hon'ble Supreme Court in their Order dated the 6th July 2011 [in IA Nos. 1868. 2091, 2225—2227, 2380, 2568 and 2937 in Writ Petition (C) No. 202 of 1995-Lafarge matter];

And whereas, the Government of Odisha have appointed all Tehsildars in their respective Tehsil jurisdiction in the respective Districts as Forest Settlement Officer (FSO) vide Notification No. 7767—10F(TR)38/2020-F&E, dated the 21st May 2020;

And whereas, the Forest Revenue Joint Verification Committee has jointly verified and confirmed the boundary pillar positions as per report in Annexure-II;

And whereas, the Forest Settlement Officer has certified 'No Change' in the boundary extent of Pujariput (A) PRF post 25th October 1980. The DGPS survey boundary co-ordinates have been verified by ORSAC and certified by the Forest Settlement Officer. The computed area (UTM Zone 44N projection and WGS 84 datum) of the Pujariput (A) PRF is 108.201 ha or 267.37 Ac. The change in area is due to method of Survey & Area Computation.

Therefore, it has been decided to supplement the existing notification of the Pujariput (A) PRF with the above-mentioned FSO certified DGPS surveyed Forest block map as per Annexure-III, and the statement of geo-co-ordinates of the forest block boundary pillar positions as per Annexure-IV,

which shall be treated as the precise boundary description of the Pujariput (A) PRF and shall form an integral part of the original notification in place of any other form of boundary description notified earlier.

There shall be no change to the admitted rights in the original notification.

[No. 12609—FE-DIV-MISC-0011/2016-10F(Cons)-34/2020-FE & CC]

By order of the Governor

SATYABRATA SAHU

Additional Chief Secretary to Government

24

Government of Orissa,
Revenue Department.

...

Notification.

Dated, Bhubaneswar, the 23th Jan, 1983.

No. FS-331/79. 4849/R., In exercise of the powers conferred under section 4 of the Orissa Forest Act, 1972 (Orissa Act 14 of 1972) the State Government do hereby declare that it has been proposed to constitute as a Reserve Forest the lands situated in Kamariri Police Station of Koraput District the limits of which have been demarcated by cairns and the line cleared to a width of 20 feet or by natural boundaries and is located as specified below.

Name of the Block.	Area in acres.	Location	Remarks.
Pujariput-A	263.20	North:-Dandarkhol R.L. East- -do- & Sindhigan R.L. South:--do- -do- West:- Pujariput village.	

N.B:- There is no enclosure in this Block.

Boundary description of Pujariput 'A' Block.

Cairns From	To	Bearings. Deg., /Min.,	Distance. Ch. Links.
1	2	40.00	20.05
2	3	91.00	6.99
3	4	86.00	7.66
4	5	26.00	16.66
5	6	21.00	16.66
6	7	319.00	6.70
7	8	332.00	11.55
8	9	358.00	5.35
9	10	11.00	5.40
10	11	105.00	12.75
11	12	105.00	6.55
12	13	59.00	9.83
13	14	60.00	15.83
14	15	50.00	2.20
15	16	136.00	5.00
16	17	159.00	4.50
17	18	151.00	4.40
18	19	179.00	3.10
19	20	157.00	5.22
20	21	194.00	4.40
21	22	197.00	5.30
22	23	179.00	6.72
23	24	165.00	4.23
24	25	87.00	2.20
25	26	136.00	4.43
26	27	156.00	1.63
27	28	232.00	2.00
28	29	319.00	5.55
29	30	267.00	6.22
30	31	267.00	12.95
31	32	267.00	7.30

43

(P.T.O)

DIVISIONAL FOREST OFFICER
JEYPORE FOREST DIVISION

Scanned with OKEN Scanner

24

32	33	207.00	24.78
33	34	207.00	15.47
34	35	207.00	10.47
35	1	277.00	20.71
			3M-1F-6.84 Chains.

2. In exercise of the powers aforesaid the State Government do hereby appoint the Forest Settlement Officer, Koraput to enquire into and determine the existence, nature and extent of any rights or privilages claimed by or alleged to exist in favour of any person in or over the lands comprised within the limits specified above or in or over any forest produce to be found thereon and to deal with the same as provided in Chapter II of the said Act.

By order of the Governor,

B.P.Choudhury,

Under Secretary to Government.

Memo No. 4850 /R., Dt. 23/1/80

Copy forwarded to the Director, Printing, Stationery & publication, Orissa, Cuttack for publication in an extraordinary issue of the Orissa Gazette and supply 10 copies of it each to this Department/Director, Land Records & Surveys, Orissa, Cuttack/ Collector, Koraput/Forest Settlement Officer, Koraput.

2. The notification is a statutory and may be assigned S.R.O number.

Under Secretary to Government.

Memo No. 4851 /R., Dt. 23/1/80

Copy forwarded to the Forest, Fisheries & Animal Husbandry Department/Director, Land Records & Surveys, Orissa Cuttack/Chief Conservator of Forest, Orissa, Cuttack/Revenue Divisional Commissioner(SD) Berhampur/Conservator of Forest, Koraput/Divisional Forest Officer, Jeypore/Tahasildar, Jeypore for information and necessary action.

Under Secretary to Government.

Memo No. 4852 /R., Dt. 23/1/80

Copy forwarded to the Collector, Koraput/Forest Settlement Officer, Koraput for information and necessary action.

Under Secretary to Government.

Attested

DIVISIONAL FOREST OFFICER
JEYPORE FOREST DIVISION

JVRao/-22180.

Scanned with OKEN Scanner

Appendix-2

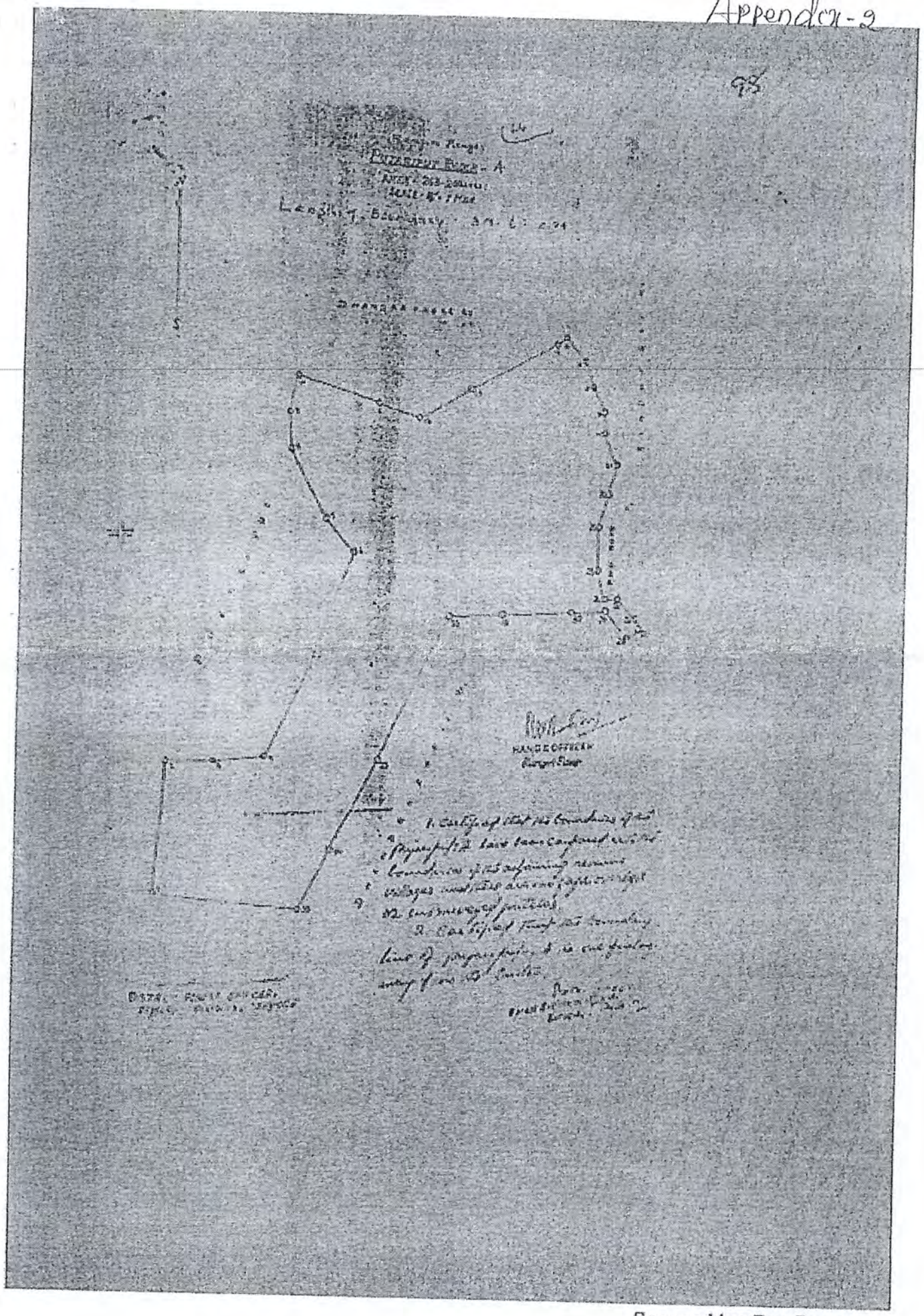

Scanned by CamScanner

Annexure-II

FOREST REVENUE JOINT VERIFICATION COMMITTEE REPORT

Forest Division: Jeypore **Forest Range:** Gupteswar

Minutes of Joint Verification:

List of participation of the Forest-Revenue joint verification committee is given at Table 1.

Joint Verification of the boundary of **Pujariput (A) PRF** Forest Block was carried out during 19-10-2020 to 20-10-2020. Existing pillar position recorded through GPS were plotted and compared against geo-referenced cadastral maps of adjoining villages. The verified forest boundary map is enclosed at Plate-1. Findings of the verification w.r.t. revenue cadastral is given below:

- Name of notified forest block: Pujariput (A) PRF
- Notification no. & date: F.S.381/79-4849 Dt. 23-01-1980
- Area as per notification: 263.20 Ac.
- Existing no. of boundary demarcations in conformity with adjoining village boundary: 35 nos. (Annexure -1)
- Boundary demarcations (Proposed Pillars) in conformity with adjoining village boundary: 7 nos. (Annexure -2)
- GPS area of verified boundary: 108.131 ha
- GPS perimeter of verified boundary: 6.053 km

Observations:

Notification with detailed boundary description and Traverse map with Chainage & Bearing is enclosed at Appendix-1 & Appendix-2 The verified boundary Shape & area matches with the Traverse map (Diff is 1.61 ha, i.e. 1.52 %). Forest boundary demarcation Pillars in Conformity with Cadastral Map, existing pillars & HRSI. Change area is due to method of Survey and Area computation.

TABLE – 1

Forest and Revenue department officials(RO/FR/FG/RI/Amin) and TP involved in Joint verification of Forest Boundary		
Name	**Designation**	**Signature**
Satya Ranjan Rout	CDLTP	Satyaranjan Rout
Chaitanya Pasari	Forester	Chait FORESTER GUPTESWAR SECTION
Birendra Nath Mandal.	Revenue Inspector.	Revenue Inspector RAMGIRI
Suresh Mallick	A.C.F. I/C Gupteswar	ASSISTANT CONSERVATOR OF FORESTS I/C GUPTESWAR FOREST RANGE

Counter Signed by :

Tahasildar Tahasildar Boipariguda

Divisional Forest Officer 28.1.2021
Divisional Forest Officer
Jeypore Forest Division

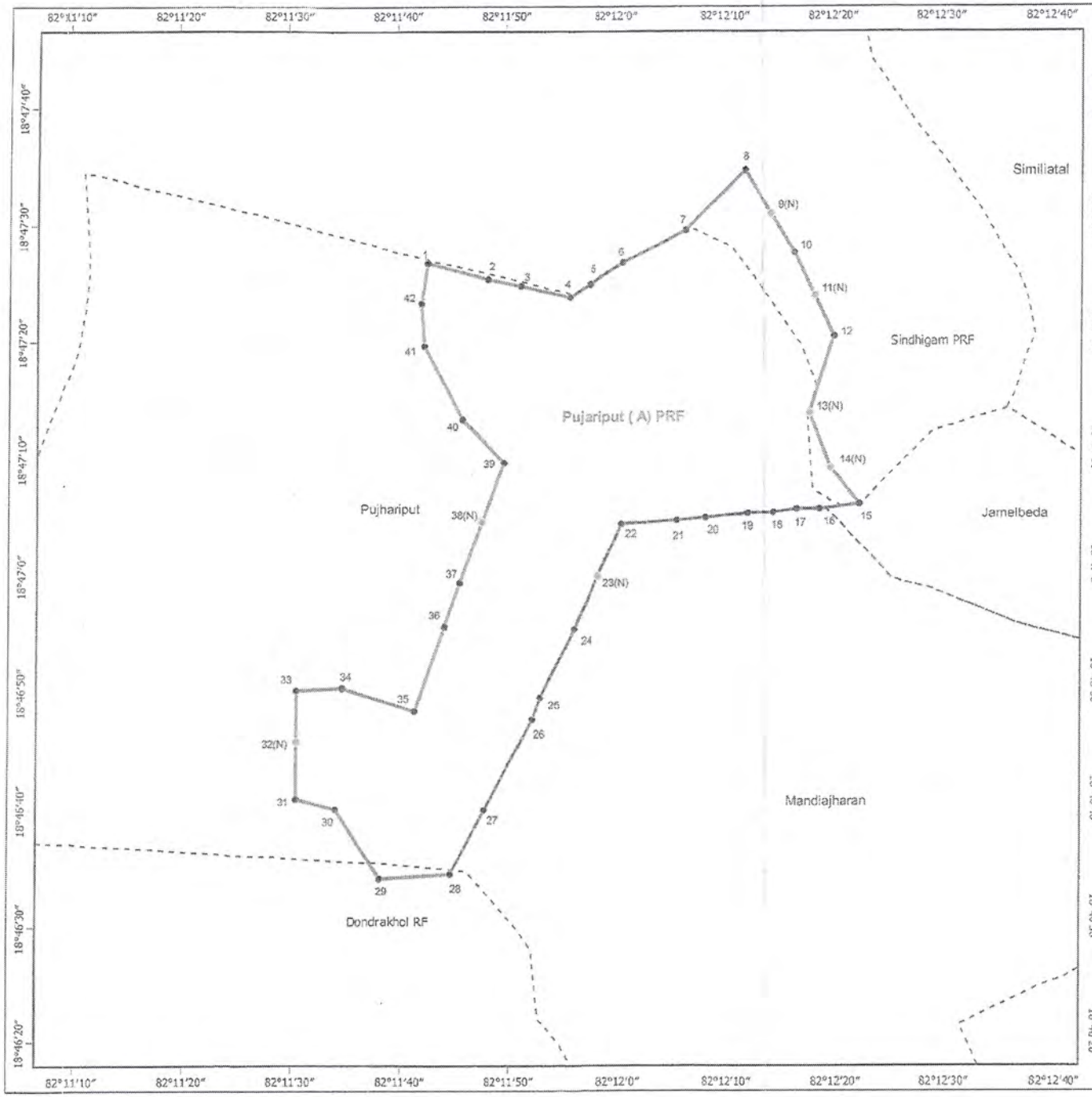

Geo-referencing of Notified Forests in Jeypore Forest Division

Reference Forest Block Boundary Map
w.r.t Adjacent Revenue Village (Cadastral) Boundary
(based on Forest Revenue jt. Verification)

Pujariput (A) PRF , Gupteswar Range

0.1 0 0.1 0.2 0.3 0.4 0.5 km

Legend

- Existing Pillar (35 nos)
- New Pillar (7 nos)
- Virtual Pillar (0 nos)
- Rejected Pillar (0nos)
- RF Boundary
- Village Boundary

Index Map

Jeypore Forest Division

Notified Area =106.517 ha.
GPS area* as per joint verification = 108.131 ha.
*(*Projected area in UTM Prj, Zone 44N & WGS 84 Datum)*

Surveyor (CDLTP) Forester Revenue Inspector Range officer

FORESTER
(GUPTESWAR SECTION)

Prepared by: SPARC PVT. LTD. (CDLTP) Koraput Circle

FSO Certified DGPS Surveyed Forest Block Map

Annexure-III

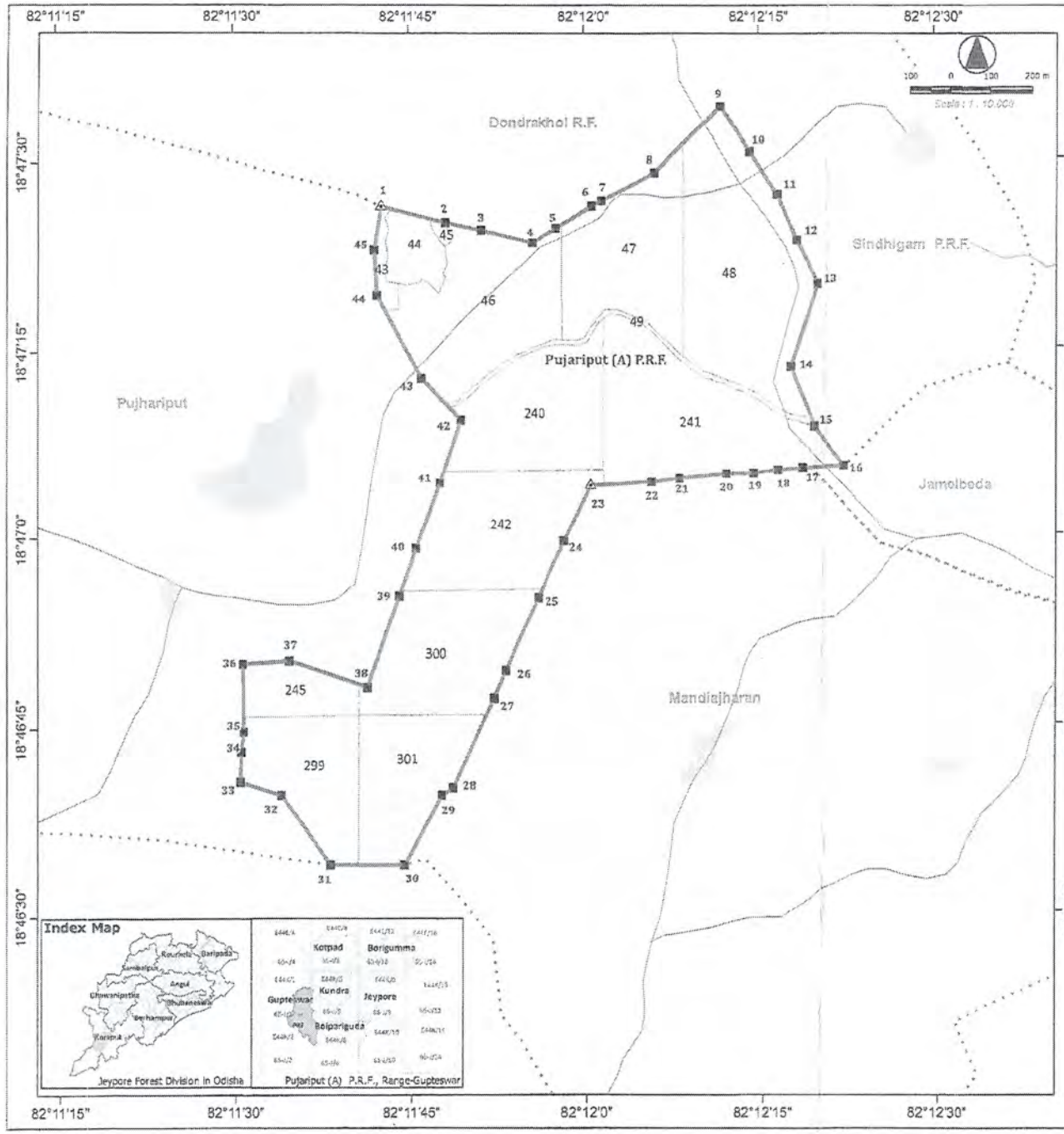

PUJARIPUT(A) P.R.F.

Forest Division : JEYPORE, Forest Range : GUPTESWAR

Geo-referenced Forest Block Map based on DGPS Survey

Legend :-

- Forest Boundary Pillar / Virtual Pillar
- FPCP on Forest Boundary
- Forest Block Boundary
- Revenue Village Boundary
- Settlement
- Range Boundary
- Railway
- Major Road
- Other Road
- River / Stream / WB

Statement of Geo-coordinates of Pillar Position (UTM Zone:44 N, WGS 84 Datum)

Jeypore Forest Division, Gupteswar Range

Pillar No	Latitude	Longitude	Pillar No	Latitude	Longitude
1(FPCP)	18° 47' 26.374200"	82° 11' 42.705788"	24	18° 46' 59.518272"	82° 11' 58.205832"
2	18° 47' 25.041660"	82° 11' 48.225380"	25	18° 46' 54.962472"	82° 11' 55.010444"
3	18° 47' 24.410760"	82° 11' 51.254772"	26	18° 46' 49.310184"	82° 11' 53.193732"
4	18° 47' 23.368128"	82° 11' 55.600152"	27	18° 46' 47.205984"	82° 11' 52.175436"
5	18° 47' 24.527724"	82° 11' 57.634404"	28	18° 46' 40.192104"	82° 11' 48.677028"
6	18° 47' 26.279952"	82° 12' 0.643788"	29	18° 46' 39.645516"	82° 11' 47.696856"
7	18° 47' 26.667672"	82° 12' 1.507788"	30	18° 46' 34.021884"	82° 11' 44.461104"
8	18° 47' 28.906332"	82° 12' 6.033204"	31	18° 46' 34.064940"	82° 11' 38.163408"
9	18° 47' 34.129392"	82° 12' 11.747772"	32	18° 46' 39.739800"	82° 11' 34.019844"
10	18° 47' 30.486552"	82° 12' 14.214564"	33	18° 46' 40.754604"	82° 11' 30.504804"
11	18° 47' 27.080916"	82° 12' 16.545816"	34	18° 46' 43.136040"	82° 11' 30.574824"
12	18° 47' 23.438256"	82° 12' 18.235296"	35	18° 46' 44.579864"	82° 11' 30.783156"
13	18° 47' 19.977072"	82° 12' 20.011752"	36	18° 46' 49.962144"	82° 11' 30.761916"
14	18° 47' 13.430364"	82° 12' 17.690544"	37	18° 46' 50.207520"	82° 11' 34.730232"
15	18° 47' 8.700540"	82° 12' 19.678032"	38	18° 46' 48.080640"	82° 11' 41.344116"
16	18° 47' 5.525556"	82° 12' 22.149648"	39	18° 46' 55.197948"	82° 11' 44.115072"
17	18° 47' 5.361828"	82° 12' 18.671436"	40	18° 46' 59.035584"	82° 11' 45.544416"
18	18° 47' 5.188596"	82° 12' 16.526340"	41	18° 47' 4.304796"	82° 11' 47.658480"
19	18° 47' 4.932816"	82° 12' 14.453424"	42	18° 47' 9.375360"	82° 11' 49.471368"
20	18° 47' 4.902288"	82° 12' 12.122640"	43	18° 47' 12.743556"	82° 11' 46.074912"
21	18° 47' 4.594116"	82° 12' 8.149104"	44	18° 47' 19.326156"	82° 11' 42.308016"
22	18° 47' 4.277148"	82° 12' 5.708952"	45	18° 47' 22.891956"	82° 11' 42.111312"
23(FPCP)	18° 47' 4.005852"	82° 12' 0.496800"			

Differential GPS Surveyed area = 108.201 Ha.

Note:-

1. The pillar locations area as per joint field verification and certification by the Forest - Revenue Joint Verification Committee (FRJVC) on 02-Feb-2021.

2. Above DGPS Coordinates are with respect to Forest Primary Control Point (FPCP) located at Koraput Range office (FPCP Code: KPT05-005)

FSO's certificate on Final Geo-referenced Notified Forest Block Map

"DGPS surveyed area of Pujariput (A) PRF situated in the Tahasil of Boipariguda, District: Koraput, Odisha, Forest Division:- Jeypore, Forest Range :Gupteswar is 108.201 Ha. as per geo- coordinates of the boundary pillars computed with respect to the State Ground Control Point Network, extended from National geo-referencing framework in UTM zone 44N Projection and WGS 84 Datum. The forest boundary remains intact since 25th October 1980, which has been jointly verified and certified by the Forest Revenue Joint Verification Committee on 02-Feb-2021. The surveyed map has been finalized after due hearing and disposal of public claims and objections as per provisions of Standard Operating Procedure notified by the Government of Odisha in this regard"

4.8.2021

Divisional Forest Officer

Divisional Forest Officer
Jeypore Forest Division

F.S.O
(Tahasildar)
Tahasildar
Boipariguda

Annexure-IV

STATEMENT OF GEO-COORDINATES OF PILLAR POSITIONS

Forest Division: **Jeypore** Forest Range : **Gupteswar** Forest Block Name: **Pujariput (A) PRF**

Ground Control Point (GCP) References. (All coordinates in WGS84 datum & UTM Zone 44N projection)

GCP Type	GCP Location	Latitude(DMS)	Longitude(DMS)	Latitude(DD)	Longitude(DD)
FPCP	Gupteswar Range Office	18°46'32.290752"	82°14'47.856624"	18.77563632	82.24662684
FSCP1	Pujariput (A) PRF , Pillar No- 1	18°47'26.374200"	82°11'42.706788"	18.79065950	82.19519633
FSCP2	Pujariput (A) PRF , Pillar No- 23	18°47'4.005852"	82°12'0.496800"	18.78444607	82.20013800

Geo-coordinates of Boundary Pillar Position (Total: 45 nos.)

Pillar No	Latitude(DMS)	Longitude(DMS)	Latitude(DD)	Longitude(DD)
1	18°47'26.374200"	82°11'42.706788"	18.79065950	82.19519633
2	18°47'25.041660"	82°11'48.226380"	18.79028935	82.19672955
3	18°47'24.410760"	82°11'51.254772"	18.79011410	82.19757077
4	18°47'23.368128"	82°11'55.600152"	18.78982448	82.19877782
5	18°47'24.527724"	82°11'57.634404"	18.79014659	82.19934289
6	18°47'26.279952"	82°12'0.643788"	18.79063332	82.20017883
7	18°47'26.667672"	82°12'1.507788"	18.79074102	82.20041883
8	18°47'28.906332"	82°12'6.033204"	18.79136287	82.20167589
9	18°47'34.129392"	82°12'11.747772"	18.79281372	82.20326327
10	18°47'30.486552"	82°12'14.214564"	18.79180182	82.20394849
11	18°47'27.080916"	82°12'16.545816"	18.79085581	82.20459606
12	18°47'23.438256"	82°12'18.235296"	18.78984396	82.20506536
13	18°47'19.977072"	82°12'20.011752"	18.78888252	82.20555882
14	18°47'13.430364"	82°12'17.690544"	18.78706399	82.20491404
15	18°47'8.700540"	82°12'19.678032"	18.78575015	82.20546612
16	18°47'5.525556"	82°12'22.149648"	18.78486821	82.20615268
17	18°47'5.361828"	82°12'18.671436"	18.78482273	82.20518651
18	18°47'5.188596"	82°12'16.526340"	18.78477461	82.20459065
19	18°47'4.932816"	82°12'14.453424"	18.78470356	82.20401484
20	18°47'4.902288"	82°12'12.122640"	18.78469508	82.20336740
21	18°47'4.534116"	82°12'8.149104"	18.78459281	82.20226364
22	18°47'4.277148"	82°12'5.708952"	18.78452143	82.20158582
23	18°47'4.005852"	82°12'0.496800"	18.78444607	82.20013800
24	18°46'59.518272"	82°11'58.205832"	18.78319952	82.19950162
25	18°46'54.962472"	82°11'56.010444"	18.78193402	82.19889179
26	18°46'49.310184"	82°11'53.193732"	18.78036394	82.19810937
27	18°46'47.205984"	82°11'52.175436"	18.77977944	82.19782651
28	18°46'40.192104"	82°11'48.677028"	18.77783114	82.19685473
29	18°46'39.645516"	82°11'47.696856"	18.77767931	82.19658246
30	18°46'34.021884"	82°11'44.461104"	18.77611719	82.19568364
31	18°46'34.064940"	82°11'38.163408"	18.77612915	82.19393428
32	18°46'39.739800"	82°11'34.019844"	18.77770550	82.19278329
33	18°46'40.754604"	82°11'30.504804"	18.77798739	82.19180689

Pillar No	Latitude(DMS)	Longitude(DMS)	Latitude(DD)	Longitude(DD)
34	18°46'43.136040"	82°11'30.574824"	18.77864890	82.19182634
35	18°46'44.679864"	82°11'30.783156"	18.77907774	82.19188421
36	18°46'49.962144"	82°11'30.761916"	18.78054504	82.19187831
37	18°46'50.207520"	82°11'34.730232"	18.78061320	82.19298062
38	18°46'48.080640"	82°11'41.344116"	18.78002240	82.19481781
39	18°46'55.197948"	82°11'44.115072"	18.78199943	82.19558752
40	18°46'59.035584"	82°11'45.544416"	18.78306544	82.19598456
41	18°47'4.304796"	82°11'47.658480"	18.78452911	82.19657180
42	18°47'9.375360"	82°11'49.471368"	18.78593760	82.19707538
43	18°47'12.743556"	82°11'46.074912"	18.78687321	82.19613192
44	18°47'19.326156"	82°11'42.308016"	18.78870171	82.19508556
45	18°47'22.891956"	82°11'42.111312"	18.78969221	82.19503092

***** END of Statement*****

Printed and Published by the Director, Directorate of Printing, Stationery and Publication, Odisha, Cuttack-10
Ex. Gaz. 1110—173+250